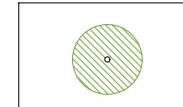
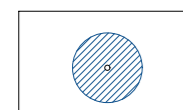
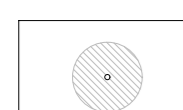
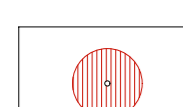
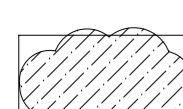
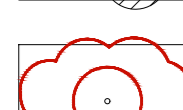




LEGEND

-  CLASS A INDIVIDUAL TREE (HIGH QUALITY - RETENTION HIGHLY DESIRABLE)
-  CLASS B INDIVIDUAL TREE (MODERATE QUALITY - RETENTION DESIRABLE)
-  CLASS C INDIVIDUAL TREE (LOW QUALITY - RETENTION OPTIONAL)
-  CLASS U INDIVIDUAL TREE (RECOMMEND REMOVAL)
-  TREE GROUPS (COLOUR REPRESENTING GROUP CLASSIFICATION)
-  TREES PROPOSED FOR REMOVAL
-  HEDGEROW
-  CALCULATED ROOT PROTECTION AREA

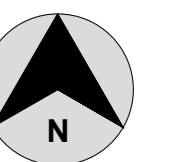
NOTE:
THIS DRAWING IS PRODUCED IN COLOUR. MONOCHROME VERSIONS SHALL NOT BE RELIED UPON.



REV	DATE	AMENDMENT

CUNNANE STRATTON REYNOLDS
LAND PLANNING & DESIGN

GALWAY OFFICE
ARDACONG, BALLYTRASNA, TUAM CO GALWAY.
TEL: 01 8610419
EMAIL: galwayinfo@csrlandplan.ie
www.csrlandplan.ie



PROJECT:	NDFA, ARDEW ROAD ATHY CO KILDARE	DATE:	AUG 2021
DRAWING:	ARBORICULTURAL IMPACT ASSESSMENT	SCALE:	1:500 @ A0
CHECKED:	INIT KM	DRAWN:	INIT
DRAWING NO:	21536-A_T_102	CHECKED:	KM